

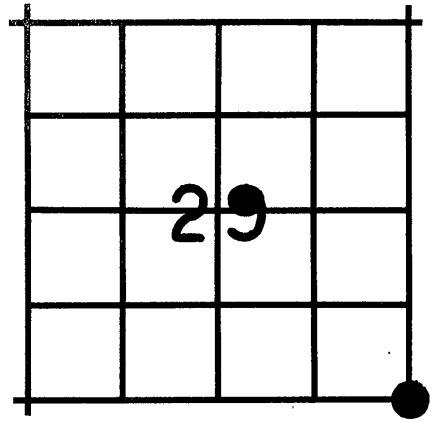
CORNER RESTORATION

S.E. Corner
CORNER Sec. 29 **TWP** 13S **RANGE** 30 EWM

ORIGINAL SURVEY BY: John B. David

CONTRACT NUMBER: 131

CONTRACT DATE: June 8, 1869



ORIGINAL DESCRIPTION:

North between Secs. 32 and 33.

80.00 set stone 15x10x8 for corner to Secs. 28, 29, 32 and 33.

**RECEIVED AND
FILED**


JUN 24 1977

JOHN LIVEIRA, County Clerk

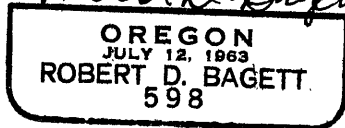
Betty Lowery Deputy

RESTORATION BY, STAMP AND DATE:

R. D. Bagett
 W. Gentis



Robert D. Bagett



April 5, 1977

Grant County Surveyor

EVIDENCE FOUND:

Found a basalt stone 17"x10"x7" dimly marked and loosely set in ground two feet West of an old fence corner of fences running North-South and West.

I accept the position of this stone as the section corner as it is harmoniously related to other known corners in the area. This position proportionately fits the original call to the river North of corner.

DESCRIPTION OF MONUMENTS AND ACCESSORIES SET AND METHODS USED:

Show how trees are scribed and basis of bearings, including compass var.

At the corner point: Set a 1½"x30" iron pipe 26" in the ground with brass cap marked as shown:

MONUMENT MARKED

From which I scribe NEW BEARING TREES:

A 15" juniper bears S. 68° W. 113.0 feet marked T13SR30ES32 CSBT.

A 4" juniper in fence bears North 64.9 feet marked X CSBT.

Used compass with 20° E. variation and steel tape, measuring to face of B.T. blaze.

